
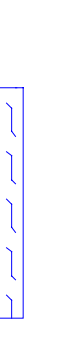




-  Localisation de zone humide
-  Localisation de sites classés
-  Localisation des zones d'eau
-  Localisation des zones d'eau

Plan Local d'Urbanisme

**ERCE PRES
LIFFRE**

Date : Mars 2011
 Echelle : 6 000 ème
**localisation
 zone humide
 territoire**
 document d'urbanisme
 complété par modification
 le 28/05/11

ERCE PRES LIFFRE

01 39 00 00 00
 02 39 00 00 00
 03 39 00 00 00
 04 39 00 00 00
 05 39 00 00 00
 06 39 00 00 00
 07 39 00 00 00
 08 39 00 00 00
 09 39 00 00 00
 10 39 00 00 00
 11 39 00 00 00
 12 39 00 00 00
 13 39 00 00 00
 14 39 00 00 00
 15 39 00 00 00
 16 39 00 00 00
 17 39 00 00 00
 18 39 00 00 00
 19 39 00 00 00
 20 39 00 00 00
 21 39 00 00 00
 22 39 00 00 00
 23 39 00 00 00
 24 39 00 00 00
 25 39 00 00 00
 26 39 00 00 00
 27 39 00 00 00
 28 39 00 00 00
 29 39 00 00 00
 30 39 00 00 00
 31 39 00 00 00
 32 39 00 00 00
 33 39 00 00 00
 34 39 00 00 00
 35 39 00 00 00
 36 39 00 00 00
 37 39 00 00 00
 38 39 00 00 00
 39 39 00 00 00
 40 39 00 00 00
 41 39 00 00 00
 42 39 00 00 00
 43 39 00 00 00
 44 39 00 00 00
 45 39 00 00 00
 46 39 00 00 00
 47 39 00 00 00
 48 39 00 00 00
 49 39 00 00 00
 50 39 00 00 00
 51 39 00 00 00
 52 39 00 00 00
 53 39 00 00 00
 54 39 00 00 00
 55 39 00 00 00
 56 39 00 00 00
 57 39 00 00 00
 58 39 00 00 00
 59 39 00 00 00
 60 39 00 00 00
 61 39 00 00 00
 62 39 00 00 00
 63 39 00 00 00
 64 39 00 00 00
 65 39 00 00 00
 66 39 00 00 00
 67 39 00 00 00
 68 39 00 00 00
 69 39 00 00 00
 70 39 00 00 00
 71 39 00 00 00
 72 39 00 00 00
 73 39 00 00 00
 74 39 00 00 00
 75 39 00 00 00
 76 39 00 00 00
 77 39 00 00 00
 78 39 00 00 00
 79 39 00 00 00
 80 39 00 00 00
 81 39 00 00 00
 82 39 00 00 00
 83 39 00 00 00
 84 39 00 00 00
 85 39 00 00 00
 86 39 00 00 00
 87 39 00 00 00
 88 39 00 00 00
 89 39 00 00 00
 90 39 00 00 00
 91 39 00 00 00
 92 39 00 00 00
 93 39 00 00 00
 94 39 00 00 00
 95 39 00 00 00
 96 39 00 00 00
 97 39 00 00 00
 98 39 00 00 00
 99 39 00 00 00
 100 39 00 00 00

7.3 a